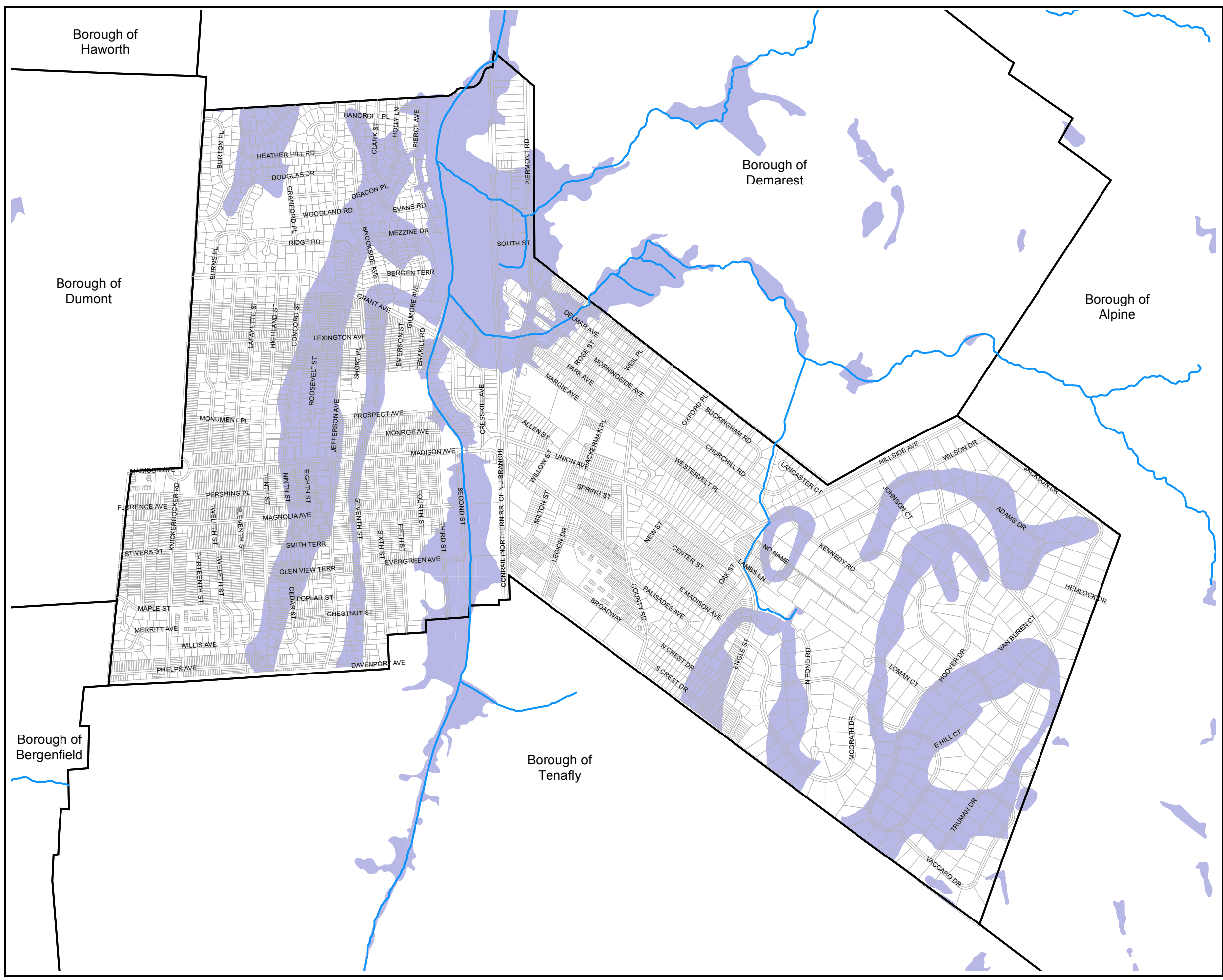





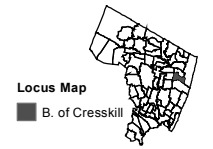


**FIGURE 7**  
**ENVIRONMENTALLY SENSITIVE AREAS**  
**Environmental Resource Inventory**  
**Borough of Cresskill, New Jersey**



-  Municipal Boundaries
-  Parcels
-  Environmentally Sensitive Areas\*
-  Rivers & Streams
-  Roads

**Borough of Cresskill**  
**Bergen County, New Jersey**

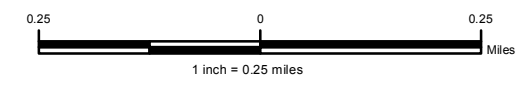


MAP DISCLAIMER:  
 THIS PRODUCT IS FOR GENERAL PLANNING PURPOSES ONLY AND SHOULD NOT BE RELIED UPON FOR LEGAL, ENGINEERING, OR SURVEYING PURPOSES. USERS OF THIS INFORMATION SHOULD REVIEW OR CONSULT THE PRIMARY DATA AND INFORMATION SOURCES TO ASCERTAIN THE USABILITY OF THE INFORMATION.

Data Source(s):  
 Parcels, Roads, Boundaries - Bergen County Geographic Information Systems  
 Waterbodies, Rivers/Streams, Floodplains, Slopes - New Jersey Dept. of Environmental Protection (NJDEP)

\* Composite of Wetlands, Surface Waters, FEMA 100-Year Floodplains & Steep Slopes >= 15% (slopes extracted from SSURGO soil classifications)

Map Prepared August 2011 by:  
 TURNER MILLER GROUP NY, LLC  
 SUFFERN, NY



**HAKIM ASSOCIATES**  
 Professional Planning / Landscape Architecture

68 Dean Street, Harrington Park, NJ 07640

Tel: (201) 767-4289

Fax: (201) 767-0276