

FIGURE 5

SOILS (SSURGO)

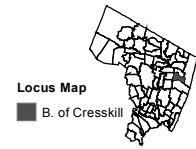
Environmental Resource Inventory

Borough of Cresskill, New Jersey

- BorB Boonton moderately well drained-Rock outcrop complex, 3 to 8 percent slopes
- BorC Boonton moderately well drained-Rock outcrop complex, 8 to 15 percent slopes
- BorD Boonton moderately well drained-Rock outcrop complex, 15 to 25 percent slopes
- BorE Boonton moderately well drained-Rock outcrop complex, 25 to 45 percent slopes
- BouB Boonton-Urban land complex, 0 to 8 percent slopes
- BouC Boonton-Urban land complex, 8 to 15 percent slopes
- BouD Boonton-Urban land complex, 15 to 25 percent slopes
- BouE Boonton-Urban land complex, 25 to 45 percent slopes
- DuoC Dunellen loam, 8 to 15 percent slopes
- DuoD Dunellen loam, 15 to 25 percent slopes
- DuuA Dunellen-Urban land complex, 0 to 3 percent slopes
- DuuB Dunellen-Urban land complex, 3 to 8 percent slopes
- DuuC Dunellen-Urban land complex, 8 to 15 percent slopes
- DuuD Dunellen-Urban land complex, 15 to 25 percent slopes
- PbuA Pascack silt loam, 0 to 3 percent slopes
- UR Urban land
- UdoB Udorthents, organic substratum, 0 to 8 percent slopes
- UdowB Udorthents, organic substratum-Urban land complex, 0 to 8 percent slopes
- UdwB Udorthents, wet substratum, 0 to 8 percent slopes
- UdwbB Udorthents, wet substratum-Urban land complex

- Roads
- ▭ Municipal Boundaries
- Waterbodies
- Rivers & Streams

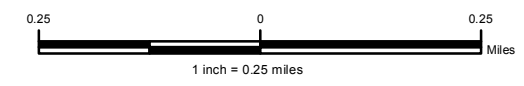
**Borough of Cresskill
Bergen County, New Jersey**



MAP DISCLAIMER:
THIS PRODUCT IS FOR GENERAL PLANNING PURPOSES ONLY AND SHOULD NOT BE RELIED UPON FOR LEGAL, ENGINEERING, OR SURVEYING PURPOSES. USERS OF THIS INFORMATION SHOULD REVIEW OR CONSULT THE PRIMARY DATA AND INFORMATION SOURCES TO ASCERTAIN THE USABILITY OF THE INFORMATION.

Data Source(s):
Parcels, Roads, Boundaries - Bergen County Geographic Information Systems
Waterbodies, Rivers/Streams, Soils (SSURGO) - New Jersey Dept. of Environmental Protection (NJDEP)

Map Prepared August 2011 by:
TURNER MILLER GROUP NY, LLC
SUFFERN, NY

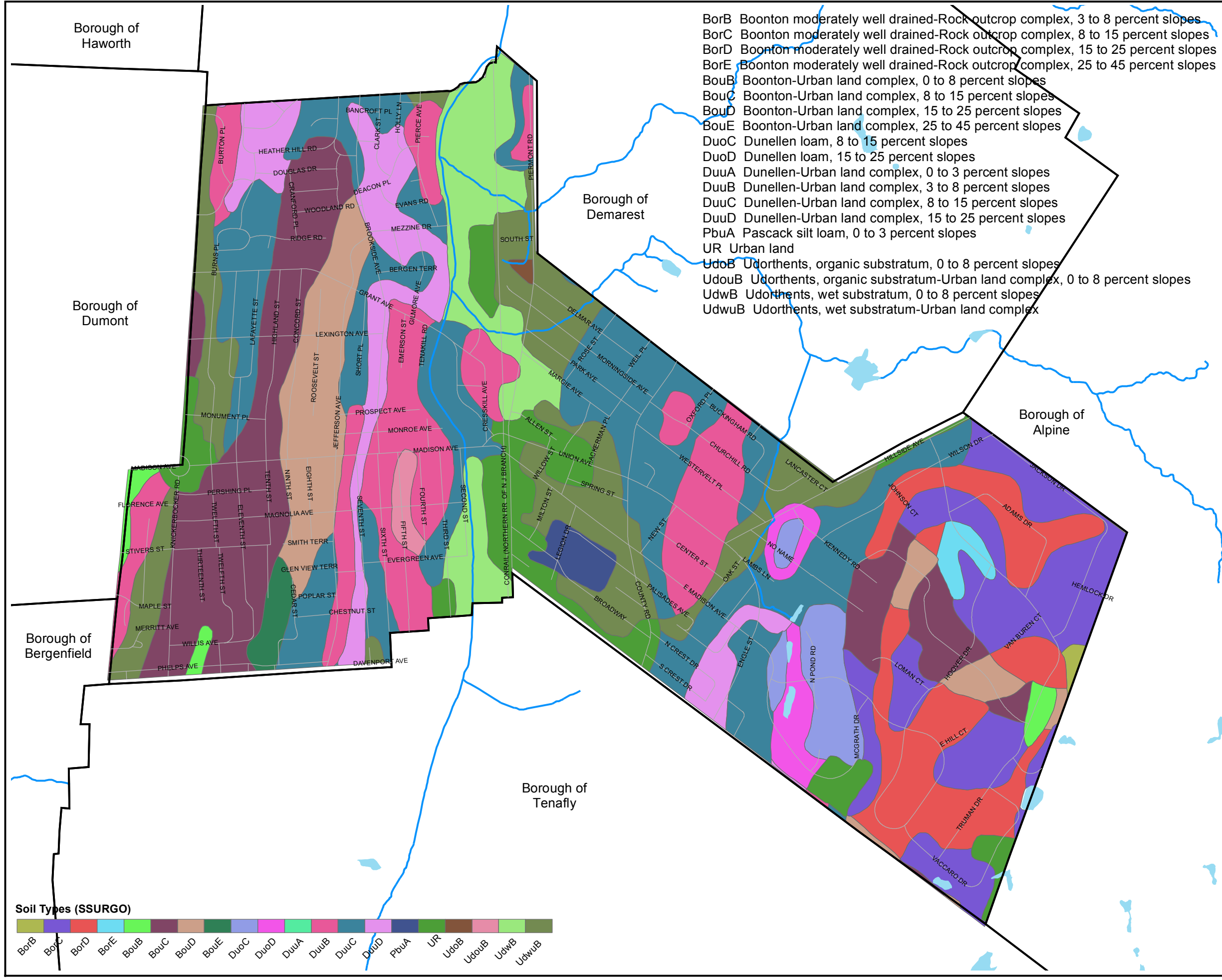


HAKIM ASSOCIATES
Professional Planning / Landscape Architecture

68 Dean Street, Harrington Park, NJ 07640

Tel: (201) 767-4289

Fax: (201) 767-0276



Soil Types (SSURGO)

