







**FIGURE 4**

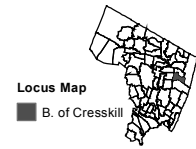
**WATERSHEDS**

**Environmental Resource Inventory**

**Borough of Cresskill, New Jersey**

-  Municipal Boundaries
-  Parcels
-  Sub-Watersheds
-  Waterbodies
-  Rivers & Streams
-  Roads

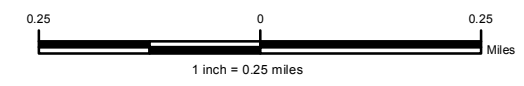
**Borough of Cresskill  
Bergen County, New Jersey**



MAP DISCLAIMER:  
THIS PRODUCT IS FOR GENERAL PLANNING PURPOSES ONLY AND SHOULD NOT BE RELIED UPON FOR LEGAL, ENGINEERING, OR SURVEYING PURPOSES. USERS OF THIS INFORMATION SHOULD REVIEW OR CONSULT THE PRIMARY DATA AND INFORMATION SOURCES TO ASCERTAIN THE USABILITY OF THE INFORMATION.

Data Source(s):  
Parcels, Roads, Boundaries - Bergen County Geographic Information Systems  
Waterbodies, Rivers/Streams, Sub-Watersheds - New Jersey Dept. of Environmental Protection (NJDEP)

Map Prepared August 2011 by:  
TURNER MILLER GROUP NY, LLC  
SUFFERN, NY



**HAKIM ASSOCIATES**  
Professional Planning / Landscape Architecture

68 Dean Street, Harrington Park, NJ 07640

Tel: (201) 767-4289

Fax: (201) 767-0276

