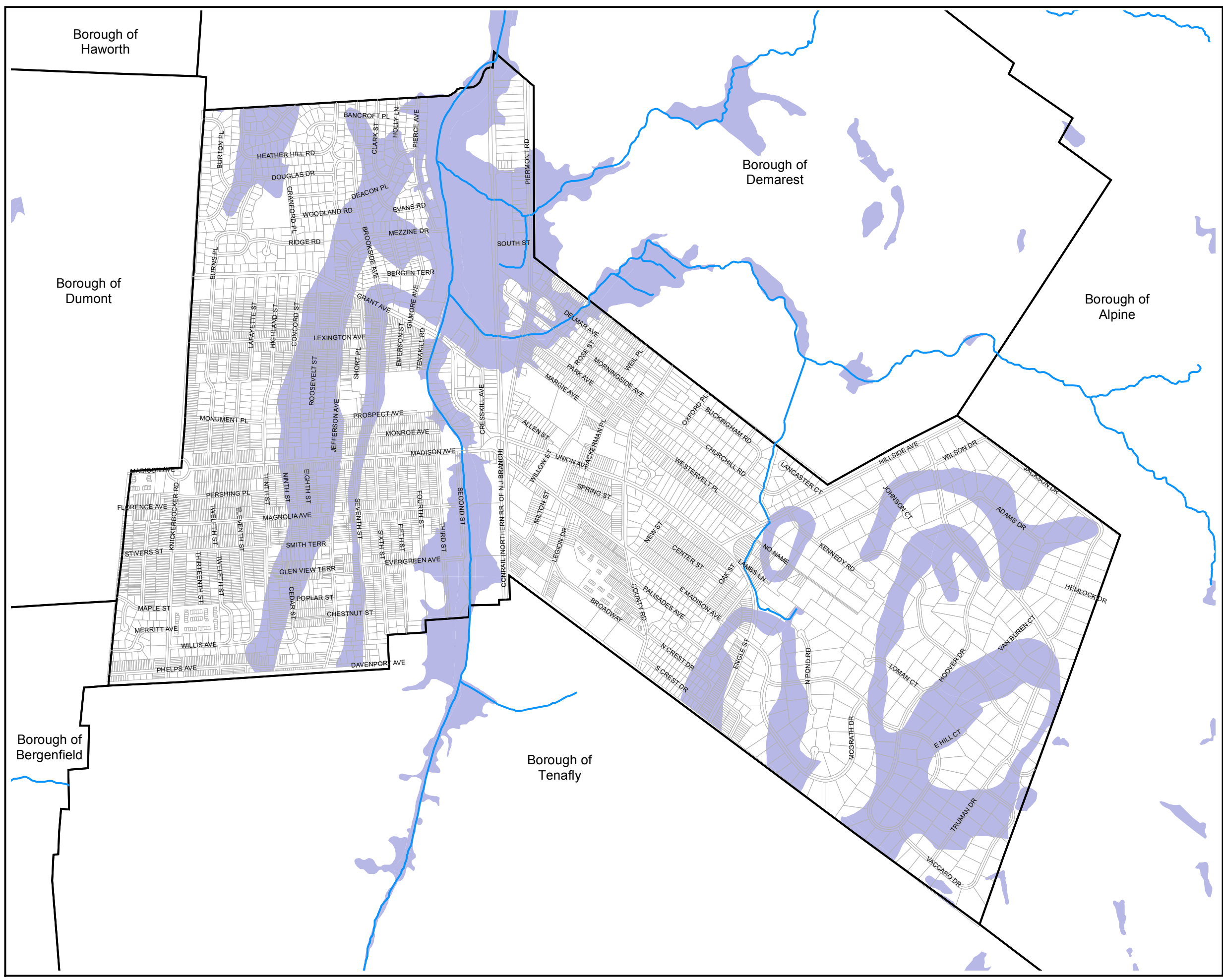
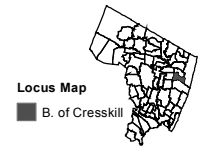


FIGURE 7
ENVIRONMENTALLY SENSITIVE AREAS
Environmental Resource Inventory
Borough of Cresskill, New Jersey



- Municipal Boundaries
- Parcels
- Environmentally Sensitive Areas*
- Rivers & Streams
- Roads

Borough of Cresskill
Bergen County, New Jersey

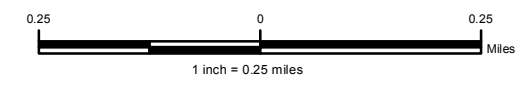


MAP DISCLAIMER:
 THIS PRODUCT IS FOR GENERAL PLANNING PURPOSES ONLY AND SHOULD NOT BE RELIED UPON FOR LEGAL, ENGINEERING, OR SURVEYING PURPOSES. USERS OF THIS INFORMATION SHOULD REVIEW OR CONSULT THE PRIMARY DATA AND INFORMATION SOURCES TO ASCERTAIN THE USABILITY OF THE INFORMATION.

Data Source(s):
 Parcels, Roads, Boundaries - Bergen County Geographic Information Systems
 Waterbodies, Rivers/Streams, Floodplains, Slopes - New Jersey Dept. of Environmental Protection (NJDEP)

* Composite of Wetlands, Surface Waters, FEMA 100-Year Floodplains & Steep Slopes >= 15% (slopes extracted from SSURGO soil classifications)

Map Prepared August 2011 by:
 TURNER MILLER GROUP NY, LLC
 SUFFERN, NY



HAKIM ASSOCIATES
 Professional Planning / Landscape Architecture

68 Dean Street, Harrington Park, NJ 07640

Tel: (201) 767-4289

Fax: (201) 767-0276