









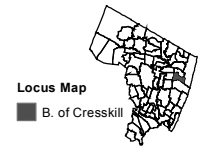
FIGURE 6 SURFACE WATER RESOURCES

Environmental Resource Inventory

Borough of Cresskill, New Jersey

-  Municipal Boundaries
-  Parcels
-  Waterbodies
-  Wetlands
-  100 Year Flood
-  500 Year Flood
-  Rivers & Streams
-  Roads

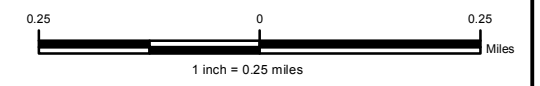
Borough of Cresskill Bergen County, New Jersey



MAP DISCLAIMER:
THIS PRODUCT IS FOR GENERAL PLANNING PURPOSES ONLY AND
SHOULD NOT BE RELIED UPON FOR LEGAL, ENGINEERING, OR
SURVEYING PURPOSES. USERS OF THIS INFORMATION SHOULD
REVIEW OR CONSULT THE PRIMARY DATA AND INFORMATION
SOURCES TO ASCERTAIN THE USABILITY OF THE INFORMATION.

Data Source(s):
Parcels, Roads, Boundaries - Bergen County Geographic Information
Systems
Waterbodies, Wetlands, Rivers/Streams - New Jersey Dept. of Environmental
Protection (NJDEP)

Map Prepared August 2011 by:
TURNER MILLER GROUP NY, LLC
SUFFERN, NY



HAKIM ASSOCIATES
Professional Planning / Landscape Architecture

68 Dean Street, Harrington Park, NJ 07640

Tel: (201) 767-4289

Fax: (201) 767-0276

